



15 VELIKA
NAGRADA
ŠENČURJA
15th GRAND PRIX ŠENČUR

Sunday, 7th April 2013

UCI class 1.2

TECHNICAL GUIDE



OBČINA ŠENČUR



www.kd-sencur.ne

15th GRAND PRIX ŠENČUR
Sunday, 7th April 2013

SPECIFIC REGULATIONS

Article 1 – ORGANIZATION

15th Grand Prix Šenčur cycle race is organized by:

Kolesarsko društvo ŠENČUR,

Kranjska cesta 2,

4208 ŠENČUR, SLOVENIA;

Tel.: +386 4 270 05 00, Fax: +386 4 231 21 78, E-mail: tomaz.poljanec@siol.net

The event is organized under the regulations of the International Cycling Union (UCI) and will take place on **7th April 2013**.

Article 2 – TYPE OF EVENT

The event is open to athletes of the following categories: Men Elite and Men Under 23. The event is entered on the “UCI Europe Tour” calendar and is registered as a **UCI class 1.2 event**. In accordance with the UCI regulations, points are awarded as follows for the UCI Continental Men Elite and Under 23 ranking:

Place	1.	2.	3.	4.	5.	6.	7.	8.
Points	40	30	16	12	10	8	6	3

The race counts to the Austrian Cup, the TCHIBO.TOP.RADLIGA 2013

Article 3 – PARTICIPATION

As per article 2.1.005 of the UCI regulations, the event is open to the following teams:

UCI Professional Continental Teams of the country, UCI Continental Teams, National Teams, Regional and Club Teams.

As per article 2.2.003 of the UCI regulations, teams must be formed of minimum 5 and maximum 8 riders.

Article 4 – RACE HEADQUARTERS

On Sunday, 7th April 2013, the race headquarters shall be open from 8.00 am till 7.00 pm. The race headquarters are located at the following address: DOM KRAJANOV ŠENČUR, Kranjska cesta 2, 4208 ŠENČUR.

Team representatives are requested to **confirm their starters** and collect their race numbers at the race headquarters **from 8.00 am to 9.00 am** on Sunday, 7th April 2013.

The **team managers' meeting**, organized in accordance with article 1.2.087 of the UCI regulations, in the presence of the Members of the Commissaires' Panel, is scheduled for Sunday, 7th April 2013 at **10.00 am** at DOM KRAJANOV ŠENČUR, Kranjska cesta 2, 4208 ŠENČUR.

Article 5 – RADIO TOUR

Race information will be transmitted on the following “Radio-Tour” frequency: 160.575 Mhz. Teams will be provided with radion stations which will be delivered on Sunday, 7th April 2013 from 9.00 am to 11.30 at the start/finish area.

Article 6 – NEUTRAL TECHNICAL SUPPORT

The technical support service is handled by FSA team. The neutral support is taken care of by three ŠKODA OCTAVIA vehicles.

Article 7 – START / FINISH

Šenčur, Gasilska cesta.

Article 8 – START TIME

The start of the race will be at **12.00**.

Article 9 – TEAMPRESENTATION

The **presentation of the whole team** and the **signing of the starting sheet** will be from **11.00 am to 11.45 am** at the start/finish area.

Article 10 – COURSE

Lap distance: **27,3 km**

Laps: **6**

Total: **163,8 km**

Article 11 – FINISHING TIME LIMITS

Any competitor finishing in a time exceeding that of the winner by more than 5% shall not be placed. The time limit may, in exceptional circumstances, be increased by the Commissaires' Panel in agreement with the organizer.

Article 12 – SECONDARY CLASSIFICATIONS

The following classifications will be issued:

• INTERMEDIATE SPRINT

There are five Intermediate Sprints in the race which are marked with 5, 3, 2, 1 points. The winner of Intermediate Sprints is the rider with the maximum number of points. In case of several riders with the same number of points the decisive elements are:

1. The number of wins/second, third or fourth places on Intermediate Sprints
2. Higher classification on the finish line.

Only competitors, who finish the race, or are not excluded by the Commissaires' Panel due to exceeded time limits, are entitled to prize money for Intermediate Sprints.

Article 13 – PRIZES

Prizes are according to the UCI Regulations and will be payed out as follows:

- **FINAL CLASSIFICATION**

1.	2.	3.	4.	5.	6.	7.	8.	9.	10.
1.460€	730€	365€	185€	145€	110€	110€	71€	71€	35€

11.	12.	13.	14.	15.	16.	17.	18.	19.	20.
35€	35€	35€	35€	35€	35€	35€	35€	35€	35€

- **INTERMEDIATE SPRINTS**

1.
100€

A grand total of € 3.732,00 will be awarded in prize money at the event.

Article 14 - ANTIDOPING

The UCI antidoping regulations together with the local legislation are entirely applicable to the event. The anti-doping tests will take place at DOM KRAJANOV ŠENČUR, Kranjska cesta 2, 4208 ŠENČUR.

Article 15 – AWARDS CEREMONY

In accordance with article 1.2.112 of the UCI rules, the following riders must present themselves for the official awards ceremony:

- **The first three riders of the race**
- The leader of the following secondary classifications:
- **The winner of the Intermediate Sprints**

The riders must present themselves at the podium in a time limit of **maximum 10 minutes** after crossing the finish line.

Article 16 - PENALTIES

The UCI penalty scale is the only one applicable.

Article 17 – FEEDING ZONE

The feeding zone will be on the race circuit between lap-kilometer 2,1 (end of the village Srednja vas) and 2.9 (start of the village Luže).

As per article 2.3.027 of the UCI rules, feeding is not allowed during the first 50 and last 20 km.

Article 18 – DERIVATION TEAM MANAGER VEHICLES

The team manager vehicles will be directed 300 m before the finish line.

Article 19 – SHOWERS

Športna dvorana ŠENČUR

Pipanova cesta

Article 20 – ENVIRONMENT PROTECTION

In the feeding zone you can find an area for the disposal of bottles and any other waste.

Article 21 – OTHER PROVISIONS

- The organizer will secure the racing course in compliance with the provisions of Ministry of Internal Affairs. The racers and their attendants are obliged to consider the instructions of the race management, referees and policemen.
- The organizer will not be held responsible for any damages, which participants might cause one to another.
- The racers ride at their own responsibility. By signing the starting sheet they have fully accepted the rules of this Specific Regulations.
- In accordance with Commissaires panel the organizer reserves a right to modify this Specific Regulations.

Article 22 – PERSONS RESPONSIBLE FOR THE RACE:

- **Organising Director of the Race:**

TOMAŽ POLJANEC; Mobil: 00386 41 745 684

- **Technical Director of the Race:**

MARIO STERPIN; Mobil: 0039 339 692 88 79

- **RACE HEADQUARTERS:**

Kolesarsko društvo ŠENČUR

Kranjska cesta 2

SLO-4208 ŠENČUR

SLOVENIJA

Tel.: +386 4 270 05 00

Fax: +386 4 231 21 78

E-mail: tomaz.poljanec@siol.net

HEALTH STATIONS ALONG THE RACE COURSE (HOSPITALS):

- **ZDRAVSTVENI DOM KRANJ – HEALTH CENTER KRANJ**

Gospodsvetska ul. 10, 4000 KRANJ

Tel.: 00386 4 208 20 00; 00386 51 303 238

- **KLINIČNI CENTER LJUBLJANA – CLINIC HOSPITAL LJUBLJANA**

Zaloška c. 2, 1000 LJUBLJANA

Tel.: 00386 1 431 31 13

DANGEROUS POINTS:

- Dangerous narrow road through the village (Olševke) in distance of 600m: lap – km 6,3.
- Dangerous narrow road through the village (Tupaliče) in distance of 300m and dangerous left curve: lap – km 8,0.
- Roundabout traffic: lap – km 14,3 and 26,8.
- Dangerous left curve: lap – km 14,9.
- Dangerous right curve: lap – km 17,2.
- Dangerous narrow road through the village (Trboje) in distance of 300m: lap – km 20,2.
- Divisional islands: lap – km 22,6 and 23,8.

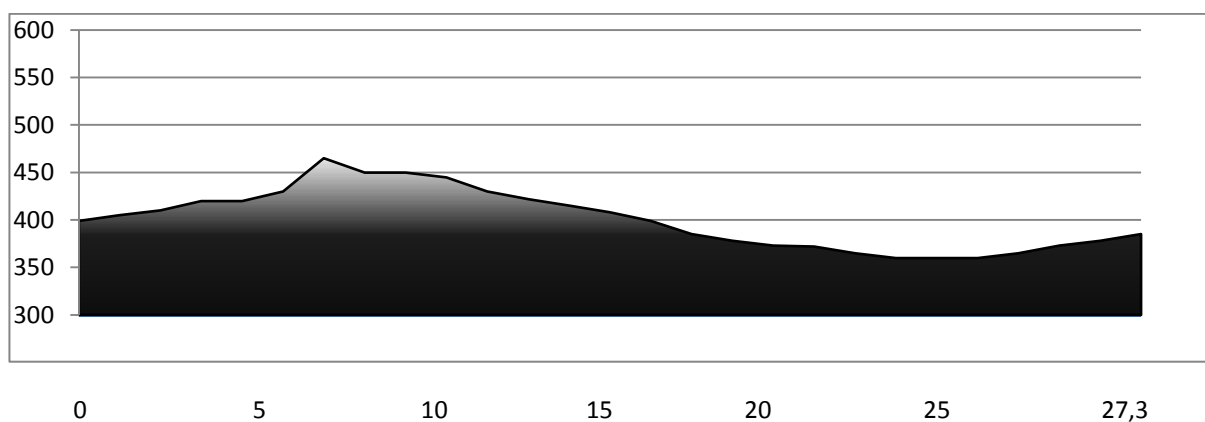
TIME SCHEDULE

m.n.m.	Location		Distance from start/km	Distance to finish/km	Time of arrival/min.	
					40 km/h	43 km/h
399	Šenčur/Gasilska cesta	START	0,0	163,8	12:00	12:00
431	Luže		3,0	160,8	12:05	12:04
423	Velesovo		4,6	159,2	12:07	12:06
465	Olševek		6,3	157,5	12:09	12:08
458	Tupaliče		8,3	155,5	12:12	12:11
436	Visoko		10,6	153,2	12:16	12:14
399	Šenčur/Gasilska cesta		13,8	150,0	12:21	12:19
372	Voglje		17,2	146,6	12:26	12:24
372	Voklo		18,1	145,7	12:27	12:25
359	Trboje		20,5	143,3	12:31	12:28
368	Prebačevo		22,5	141,3	12:34	12:31
372	Voklo		24,4	139,4	12:37	13:34
399	Šenčur/Gasilska cesta	IS	27,3	136,5	12:41	12:38
431	Luže		30,3	133,5	12:45	12:42
423	Velesovo		31,9	131,9	12:48	12:44
465	Olševek		33,6	130,2	12:50	12:47
458	Tupaliče		35,6	128,2	12:53	12:50
436	Visoko		37,9	125,9	12:57	12:53
399	Šenčur/Gasilska cesta		41,1	122,7	13:01	12:57
372	Voglje		44,5	119,3	13:07	13:02
372	Voklo		45,4	118,4	13:08	13:03
359	Trboje		47,8	116,0	13:12	13:07
368	Prebačevo		49,8	114,0	13:15	13:09
372	Voklo		51,7	112,1	13:17	13:12
399	Šenčur/Gasilska cesta	IS	54,6	109,2	13:22	13:16
431	Luže		57,6	106,2	13:26	13:20
423	Velesovo		59,2	104,6	13:28	13:22
465	Olševek		60,9	102,9	13:31	13:25
458	Tupaliče		62,9	100,9	13:34	13:28
436	Visoko		65,2	98,6	13:38	13:31
399	Šenčur/Gasilska cesta		68,4	95,4	13:43	13:35
372	Voglje		71,8	92,0	13:48	13:40
372	Voklo		72,7	91,1	13:49	13:41
359	Trboje		75,1	88,7	13:53	13:45
368	Prebačevo		77,1	86,7	13:56	13:47
372	Voklo		79,0	84,8	13:58	13:50
399	Šenčur/Gasilska cesta	IS	81,9	81,9	14:03	13:54
431	Luže		84,9	78,9	14:07	13:58
423	Velesovo		86,5	77,3	14:09	14:00
465	Olševek		88,2	75,6	14:12	14:03
458	Tupaliče		90,2	73,6	14:15	14:06
436	Visoko		92,5	71,3	14:19	14:09
399	Šenčur/Gasilska cesta		95,7	68,1	14:24	14:14
372	Voglje		99,1	64,7	14:29	14:18
372	Voklo		100,0	63,8	14:30	14:19
359	Trboje		102,4	61,4	14:34	14:23
368	Prebačevo		104,4	59,4	14:36	14:25
372	Voklo		106,3	57,5	14:39	14:28
399	Šenčur/Gasilska cesta	IS	109,2	54,6	14:44	14:32
431	Luže		112,2	51,6	14:48	14:36
423	Velesovo		113,8	50,0	14:50	14:38
465	Olševek		115,5	48,3	14:53	14:42
458	Tupaliče		117,5	46,3	14:56	14:45

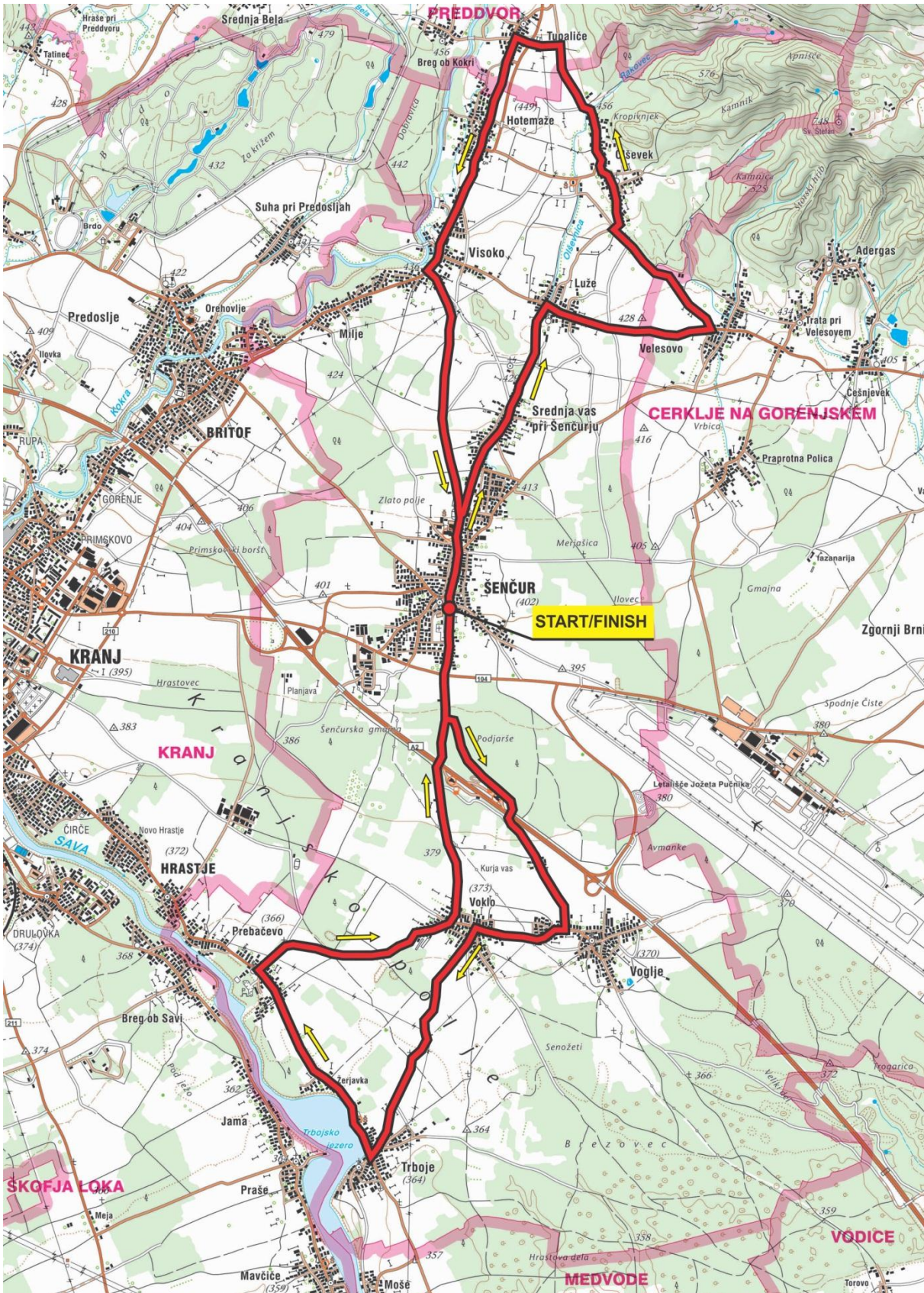
436	Visoko		119,8	44,0	15:00	14:48
399	Šenčur/Gasilska cesta		123,0	40,8	15:04	14:52
372	Vogljje		126,4	37,4	15:10	14:56
372	Voklo		127,3	36,5	15:11	14:57
359	Trboje		129,7	34,1	15:14	15:00
368	Prebačevo		131,7	32,1	15:17	15:02
372	Voklo		133,6	30,2	15:20	15:06
399	Šenčur/Gasilska cesta	IS	136,5	27,3	15:25	15:10
431	Luže		139,5	24,3	15:29	15:14
423	Velesovo		141,1	22,7	15:31	15:16
465	Olševak		142,8	21,0	15:34	15:19
458	Tupaliče		144,8	19,0	15:37	15:22
436	Visoko		147,1	16,7	15:40	15:25
399	Šenčur/Gasilska cesta		150,3	13,5	15:45	15:29
372	Vogljje		153,7	10,1	15:51	15:34
372	Voklo		154,6	9,2	15:52	15:35
359	Trboje		157,0	6,8	15:56	15:38
368	Prebačevo		159,0	4,8	16:59	15:41
372	Voklo		160,9	2,9	16:02	15:44
399	Šenčur/Gasilska cesta	FINISH	163,8	0,0	16:06	15:49

LEGEND: IS – Intermediate sprint

GRAPHICAL PRESENTATION OF THE LAP



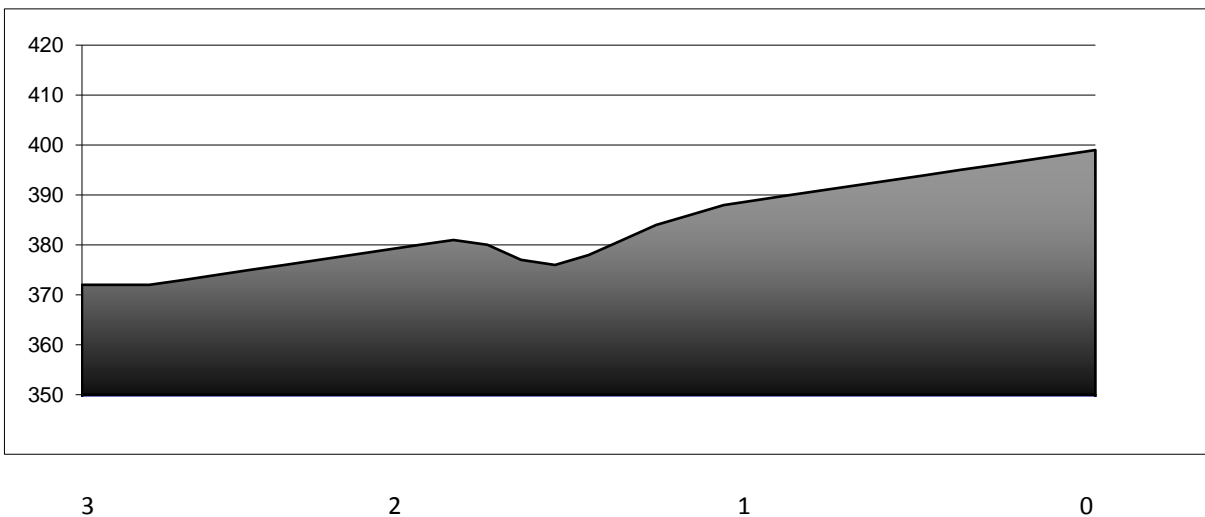
THE MAP OF THE RACE



LAST 3 km – THE MAP



LAST 3 km – GRAPHICAL PRESENTATION



STARTING / FINISHING AREA – THE MAP

