



foto Borut



# 5<sup>th</sup> International cycling race



# Zagreb

GLAVNO MESTO HRVAŠKE



## 26<sup>th</sup> of August 2012



## Specific regulations

**Organiser:**

Kolesarski klub Adria Mobil, Biciklistički klub Zagreb  
Municipality of Zagreb, Municipality of Ljubljana

**Race director:**

Bogdan Fink

**Commissaires panel:**

Head commissaire: Gianluca Crocetti

Komisar 2

Finish

Moto 1

Moto 2

Moto 3

Board

Jure Zrimšek

**Race administration:**

Kolesarski klub Adria Mobil, Topliška cesta 4, 8000 Novo mesto, Slovenia

Tel., fax: +38673380275, e-mail: [cycling@adria-mobil.com](mailto:cycling@adria-mobil.com) [www.adria-mobil-cycling.com](http://www.adria-mobil-cycling.com)

**Race office:****Zagreb:**

Obrtnički dom – Trg Mažuraniča 14, 10000 Zagreb

**Ljubljana :**

Ljubljanski grad - Grajska planota 1, 1000 Ljubljana

**ARTICLE 1. ORGANIZATION**

“Zagreb - Ljubljana” race is organized by Kolesarski klub Adria Mobil and Biciklistički klub Zagreb under the regulations of the International Cycling Union. It is to be held on:

**August 26<sup>th</sup> 2012, time of start 12:00, Narodno kazalište, Zagreb.**

**Race rules:**

The race is being held in accordance with KZS (Slovenian cycling federation) and BHS (Croatian cycling federation) regulations and the stipulation contained therein. The race is being held under graceful degradation road traffic conditions with restrictions at intersections under the supervision of the Slovenian and Croatian POLICE, nevertheless, all competitors must abide by the Traffic rules and its amendments and must obey any instructions given by the police, the organisers and race commissaires. Competitors participate in the event at their own risk, the organiser holds no responsibility for damage or injury suffered or caused. The organiser reserves the right to make changes to the program should unforeseeable circumstances arise.

**Čezmatrans**  
NOVA d.o.o.

**ARTICLE 2. TYPE OF EVENT**

The event is open to athletes of the Men Elite and Under 23 categories. The event is entered on the UCI Europe Tour calendar. The race is part of the Austrian »TCHIBO TOP RAD LIGA«

The event is registered as a class Class 1.2 event. In conformity with the UCI rules, points are awarded as follows: 40, 30, 16, 12, 10, 8, 6, 3 (čl. 2.11.014) UCI of the UCI ranking Continental Men Elite and Under 23

**ARTICLE 3. PARTICIPATION**

As per article 2.1.005 of the UCI regulations, the event is open to the following teams: Continental Team, National Team, Regional and Club Team, and also all teams that are part of Tchibo cup rad league Teams must be formed of minimum 5 riders and maximum of 8 riders.

**ARTICLE 4. RACE HEADQUARTERS*****Obrtnički dom, Trg Mažuraniča 14, 10000 Zagreb***

Team representatives are requested to confirm their starters and collect their race numbers at the race headquarters

- Sunday August 26<sup>th</sup> 2012 from 8 am to 9:45 am.

The team managers' meeting, organized in accordance with article 1.2.087 of the UCI regulations, in the presence of the Members of the Commissaires' Panel, is scheduled

- Sunday August 26<sup>th</sup> 2012 at 10:00 am.

**ARTICLE 5. RADIO-TOUR**

Race information will be broadcast on the following frequency: 160.575; 160,275; 170,050 MHz. Two-way radios will be distributed on Sunday August 26<sup>th</sup> 2012 from 8 am in start area.

**ARTICLE 6. NEUTRAL TECHNICAL SUPPORT**

The order in which team support vehicles will be placed in the convoy to follow the race will be decided by draw during the team managers' meeting. Vehicles in the convoy must meet cycling regulation dimension requirements. The organiser will have three (3) neutral mechanical cars to assist riders. Help can be given from team cars if commissar allows it.

**ARTICLE 7. RACE COURSE**

Zagreb - Zaprešič - Rigonce/Harmica (border) - Dobova - Brežice - Krška vas - Kostanjevica - Šentjernej - Ratež - Novo mesto - Straža - Dvor - Smuka - Kočevje - Ribnica - Rašica - Pijava Gorica - Škofljica - Lavrica - Rudnik - Ljubljana (Ljubljanski grad) (FINISH 183 km)

**Mercator**

**ARTICLE 8. START NUMBERS**

Riders have to wear all the numbers that are given to them by the organiser (helmet, jersey, frame). Numbers can not be altered or changed.

**ARTICLE 9. FEEDING ZONE**

Feeding from the car is prohibited during first 50 km from the start and last 20 km to the finish of the race. The stationary feeding zone is signposted BIFE and BIFE

**ARTICLE 10. TIME LIMIT**

On one day races, a time limit of 5% of the time of the winner is set.

**ARTICLE 11. PRIZES**

The following prizes are awarded:

**Finish:**

The first three finishers receive trophies and cash prizes with further cash prizes up to 20<sup>th</sup> place.

Place	Prize money EUR	UCI points	Place	Prize money EUR
<b>1</b>	1.455 EUR	40	<b>11</b>	35 EUR
<b>2</b>	726 EUR	30	<b>12</b>	35 EUR
<b>3</b>	364 EUR	16	<b>13</b>	35 EUR
<b>4</b>	183 EUR	12	<b>14</b>	35 EUR
<b>5</b>	144 EUR	10	<b>15</b>	35 EUR
<b>6</b>	108 EUR	8	<b>16</b>	35 EUR
<b>7</b>	108 EUR	6	<b>17</b>	35 EUR
<b>8</b>	70 EUR	3	<b>18</b>	35 EUR
<b>9</b>	70 EUR		<b>19</b>	35 EUR
<b>10</b>	35 EUR		<b>20</b>	35 EUR

**Most combative rider:**

The winner of combativity award is rider, who collects most points in KOM and sprints. In case of same amount of points, the rider with best result in the finish is the winner.

km	Hill sprint	kat.	1.	2.	3.
96,8 km	Lašče	III.	3	2	1

km	Sprint	1.	2.	3.
13,0 km	Zaprešič	3	2	1
55,4 km	Šentjernej	3	2	1
136,8 km	Ribnica	3	2	1

**1<sup>st</sup> place**

**250 EUR**





**ARTICLE 12. ANTIDOPING**

The UCI antidoping regulations are entirely applicable to the event. Drug testing will be carried out in accordance with UCI regulations. The antidoping tests will take place within the facilities at the finish area.

Doctor: Petra Kaplan

Emergency, hospitals:

**Zagreb,** Klinična bolnica Sestre Milosrdnice, Vinogradska cesta 29, tel.: +385 1 37 87 111

**Brežice,** Splošna bolnišnica Brežice, Černelčeva cesta 15, tel.: +386 7 466 81 00

**Novo mesto,** Splošna bolnišnica, Šmihelska cesta 3, tel.: +386 7 391 61 00

**Ljubljana,** Klinični center, Zaloška cesta 2, tel.: + 386 1 431 31 13

**ARTICLE 13. AWARDS CEREMONY**

The following riders must attend the official awards ceremony: The first three of the event, first in combativity award, leaders in Tchibo Cup Elite and U23. The riders will present themselves at the podium in a time limit of maximum fifteen minutes after crossing the finish line.

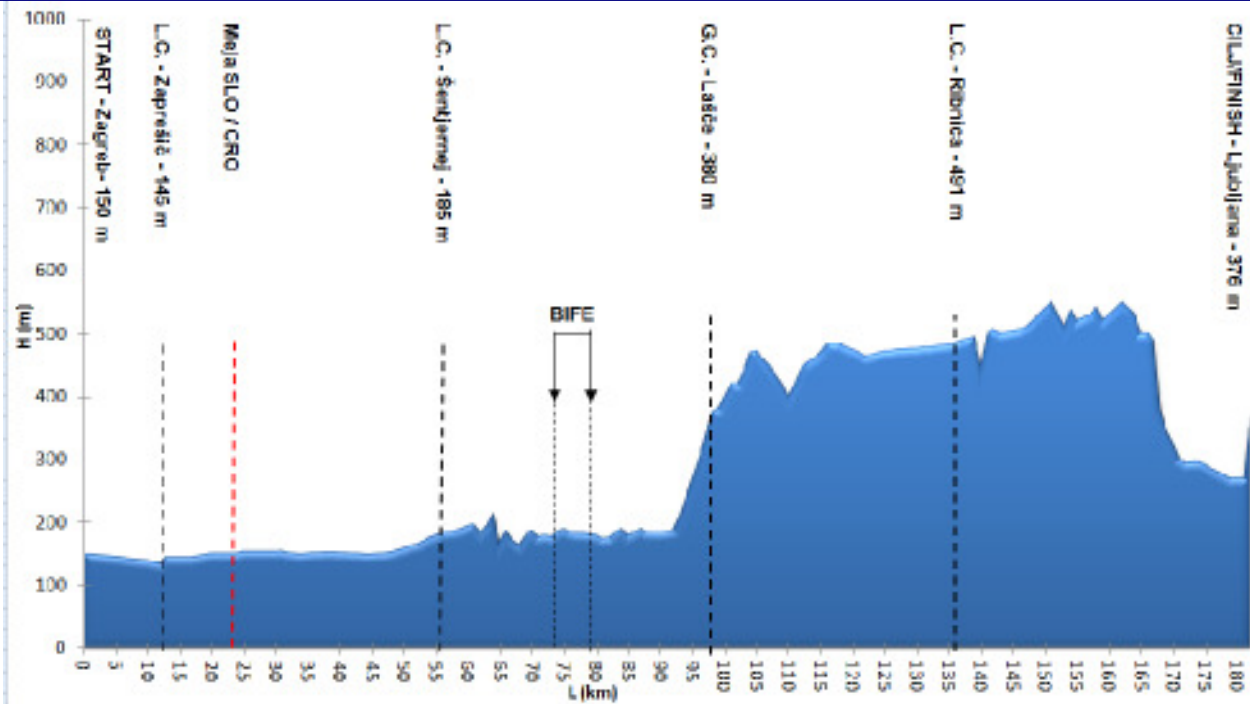
**ARTICLE 14. PENALTIES**

The UCI penalty scale is the only one applicable.



*Start in Zagreb - Narodno kazalište (2010)*

# Race presentation



Race profile



Race map





Finish in Ljubljana - Grad (1. Kristjan Fajt, 2. Reto Hollenstein 3. Jakub Kratochvila) 2011



## Timetable

višina (m) elevat. (m)	komentarji comments	mesto town	smer	summa	do cilja km	hitrost / speed km/h				opombe/remarks	
			dir.	km		38	40	42	44		
150	<b>ZAPRTA VOŽNJA</b>	<b>Zagreb</b>	↑	0,0	0,0	187,5	12:00	12:00	12:00	12:00	<b>Narodno Kazalište</b>
150		Zagreb	→	0,0	0,2	187,3	12:01	12:01	12:01	12:01	desno - Masarikova ulica
150		Zagreb	←	0,0	0,3	187,0	12:02	12:02	12:02	12:02	levo - Ilica
150	<b>START</b>	<b>Zagreb</b>	↑	0,0	3,7	183,3	12:12	12:12	12:12	12:12	<b>Kustosija (Ilica 311)</b>
150		Zagreb	↑	4,0	4,0	179,3	12:18	12:18	12:17	12:17	Gajnice
146		Zagreb	→	4,7	0,7	178,6	12:19	12:19	12:18	12:18	desno - Krapina / Maribor
143		Zagreb	↑	7,5	2,8	175,8	12:23	12:23	12:22	12:22	tunel 200m
140		Zagreb	→	9,8	2,3	173,5	12:27	12:26	12:26	12:25	desno - Zaprešič
137		Zagreb	←	10,0	0,2	173,3	12:27	12:27	12:26	12:25	levo - Zaprešič
136		Zaprešič	↑	11,8	1,8	171,5	12:30	12:29	12:28	12:28	železniški prehod
140		Zaprešič	←	12,7	0,9	170,6	12:32	12:31	12:30	12:29	levo - Brdovec / Slovenija
145	<b>L.C.</b>	<b>Zaprešič</b>	↑	13,0	0,3	170,3	12:32	12:31	12:30	12:29	
145		Brdovec	↑	17,0	4,0	166,3	12:38	12:37	12:36	12:35	železniški prehod
151		Laduč	↑	20,0	3,0	163,3	12:43	12:42	12:40	12:39	
151	<b>MEJA SLO / CRO</b>	<b>Rigonce / Harmica</b>	↑	24,0	4,0	159,3	12:49	12:48	12:46	12:44	<b>mejni prehod</b>
154		Dobova	↑	25,0	1,0	158,3	12:51	12:49	12:47	12:46	železniški prehod
154		Brežice	←	30,3	5,3	153,0	12:59	12:57	12:55	12:53	krožišče - levo - Ljubljana
155		Brežice	→	31,0	0,7	152,3	13:00	12:58	12:56	12:54	desno - Kostanjevica
150		Krška vas	↑	34,0	3,0	149,3	13:05	13:03	13:00	12:58	
153		Cerklje ob Krki	↑	38,0	4,0	145,3	13:12	13:09	13:06	13:03	
150		Križaji	↑	44,0	6,0	139,3	13:21	13:18	13:14	13:12	naravnost - Kostanjevica
151		Kostanjevica	←	47,0	3,0	136,3	13:26	13:22	13:19	13:16	krožišče - levo - center
151		Kostanjevica	→	48,4	1,4	134,9	13:28	13:24	13:21	13:18	desno - Novo mesto - R419
185	<b>L.C.</b>	<b>Šentjernej</b>	↑	55,4	7,0	127,9	13:39	13:35	13:31	13:27	Bencinska črpalka
185		Šentjernej	↑	55,5	0,1	127,8	13:39	13:35	13:31	13:27	naravnost - Novo mesto
153		Ratež	↑	65,2	9,7	118,1	13:54	13:49	13:45	13:40	
188		Novo mesto	↑	71,8	6,4	111,7	14:05	13:59	13:54	13:49	Žabja vas
186	BIFE START	Novo mesto	↑	74,8	3,0	108,7	14:09	14:03	13:58	13:53	Srebrniče
175	BIFE END	Vavta vas	→	79,8	5,0	103,7	14:17	14:11	14:05	14:00	deno - Soteska
176		Straža	←	80,8	1,0	102,7	14:19	14:12	14:07	14:01	levo - Soteska
182		Soteska	↑	86,8	6,0	96,7	14:28	14:21	14:15	14:10	
192		Dvor	←	91,8	5,0	91,7	14:36	14:29	14:22	14:16	levo - Kočevje
380	<b>G.C.</b>	<b>Lašče</b>	↑	96,8	5,0	86,7	14:44	14:36	14:30	14:23	
472		Smuka	↑	104,8	8,0	78,7	14:57	14:48	14:41	14:34	



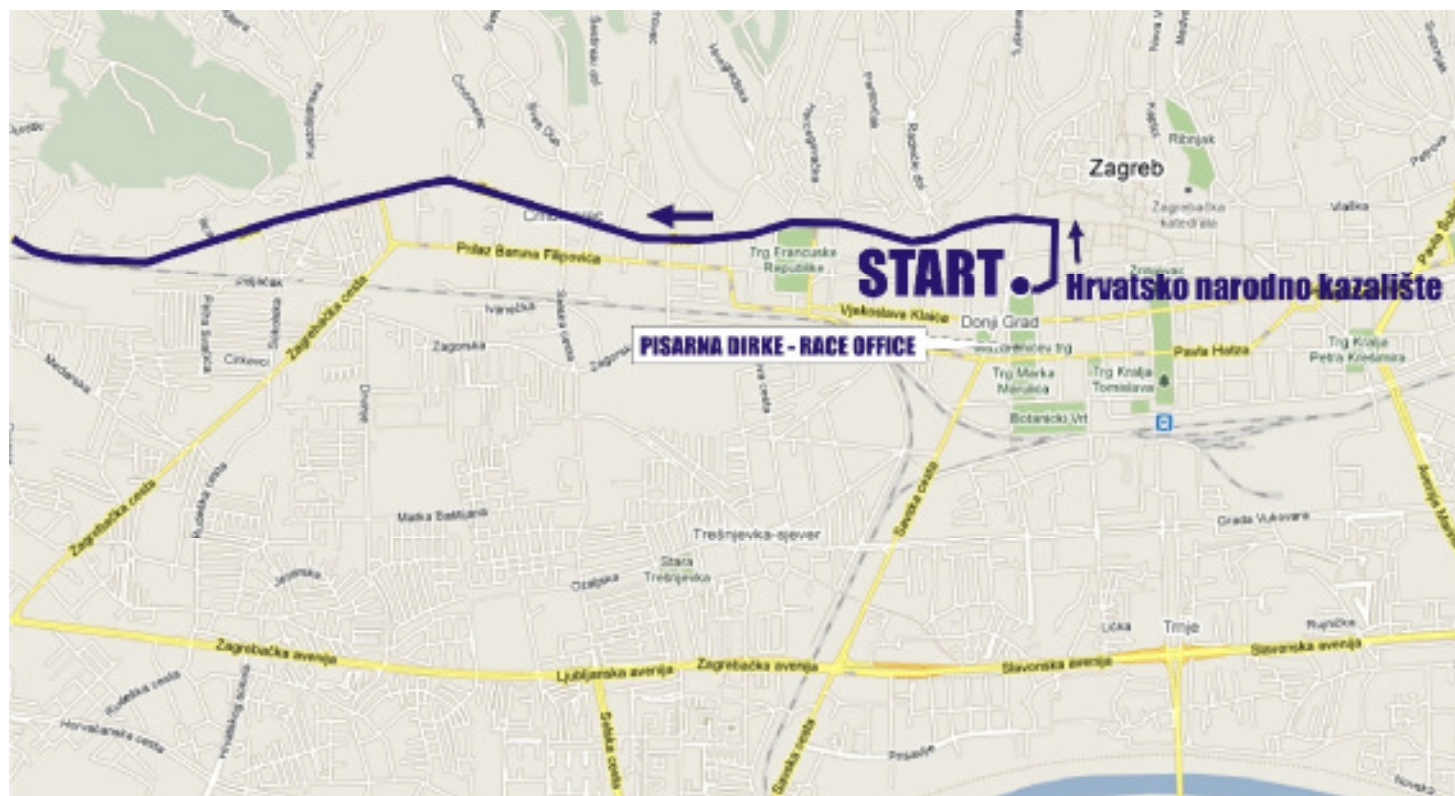
464		Kočevje	→	121,8	17,0	61,7	15:24	15:14	15:05	14:57	desno - Ribnica
491	L.C.	Ribnica	↑	136,8	15,0	46,7	15:47	15:36	15:27	15:18	
500		Žlebič	↑	140,8	4,0	42,7	15:54	15:42	15:32	15:23	naravnost - Ljubljana
500		Rašica	↑	153,8	13,0	29,7	16:14	16:02	15:51	15:41	
490		Pijava Gorica	↑	165,3	11,5	18,2	16:32	16:19	16:07	15:57	
295		Škofljica	←	170,8	5,5	12,7	16:41	16:27	16:15	16:04	železniški prehod - levo - LJ
296		Lavrica	↑	172,8	2,0	10,7	16:44	16:30	16:18	16:07	
297		Rudnik	↑	175,8	3,0	7,7	16:49	16:35	16:22	16:11	
270		Ljubljana	→	180,3	4,5	3,2	16:56	16:42	16:29	16:17	desno - Roška cesta
271		Ljubljana	←	181,3	1,0	2,2	16:57	16:43	16:30	16:18	levo - Streliška cesta
270		Ljubljana	←	182,8	0,5	1,7	16:58	16:44	16:31	16:19	levo - na Ljubljanski Grad
376	CILJ/ FINISH	Ljubljana	↑	183,3	1,0	0,7	17:00	16:45	16:32	16:21	Ljubljanski grad

**ŽELEZNIŠKI PREHODI / RAILROAD CROSSING**

11,8 km	Zaprešič	12.20 - 12.35
17 km	Brdovec	12.30 - 12.45
25 km	Dobova	12.40 - 12.55
170,8 km	Škofljica	16.00 - 16.45

**NEVARNE TOČKE / DANGEROUS POINTS**

52 km	Prekopa	Zožanje ceste / Narrow road
78 km	Jurka vas	Dela na cesti / Road works



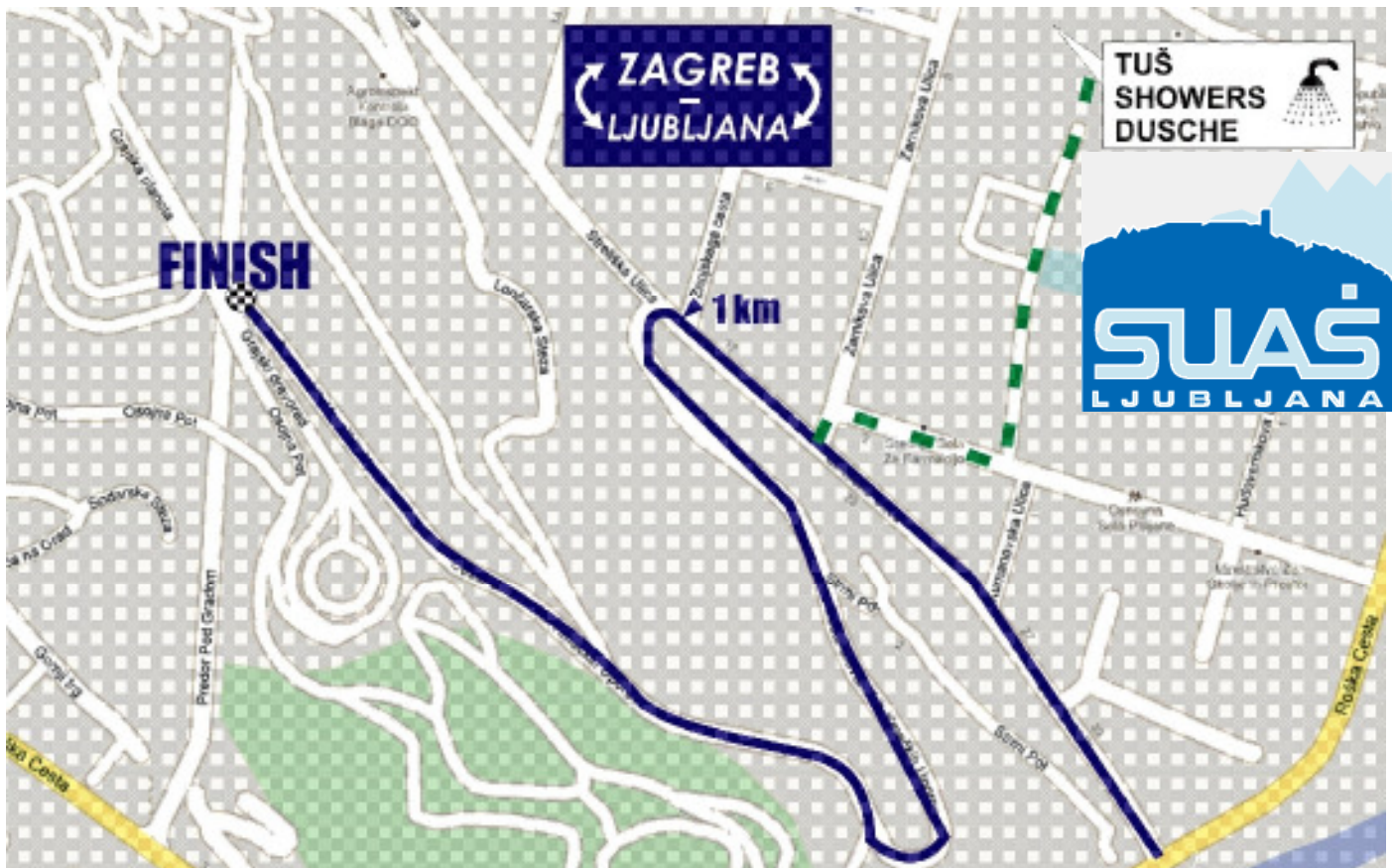
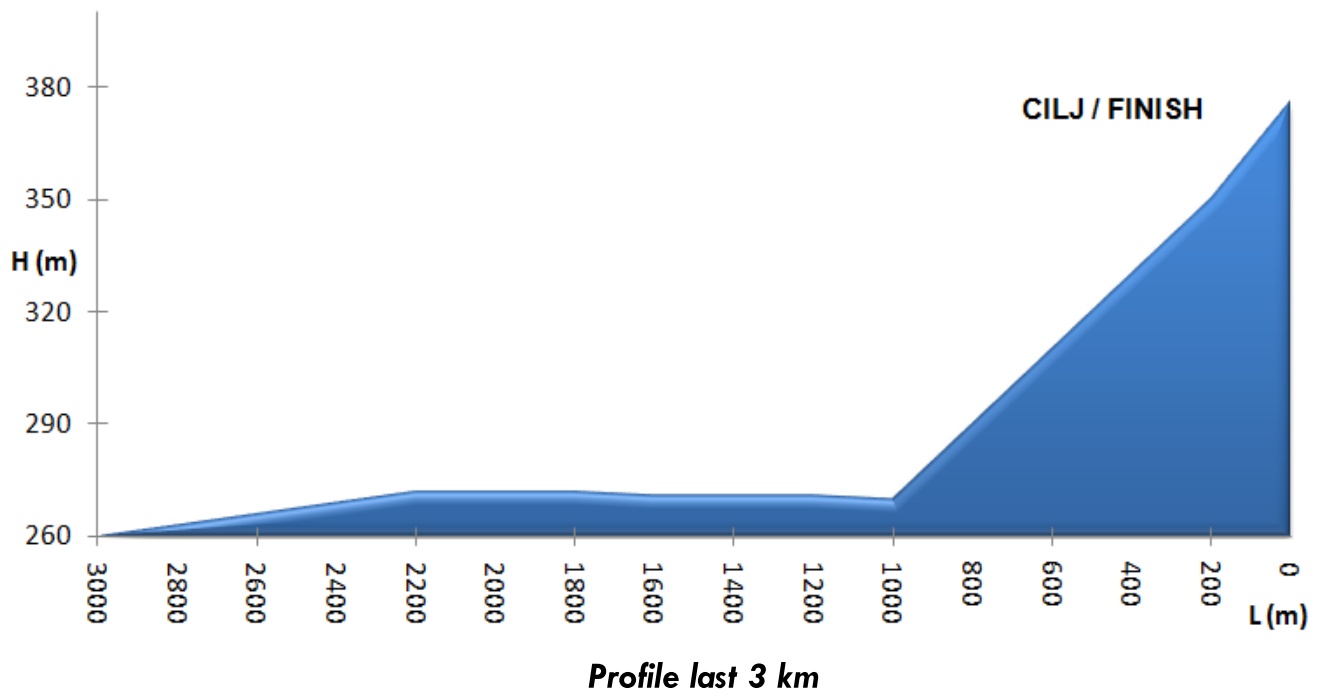
Map of start area



Finish - last 3 km



Map of finish area



Location of showers - Srednja upravno administrativna šola, Zdravstvena pot 10, Ljubljana



